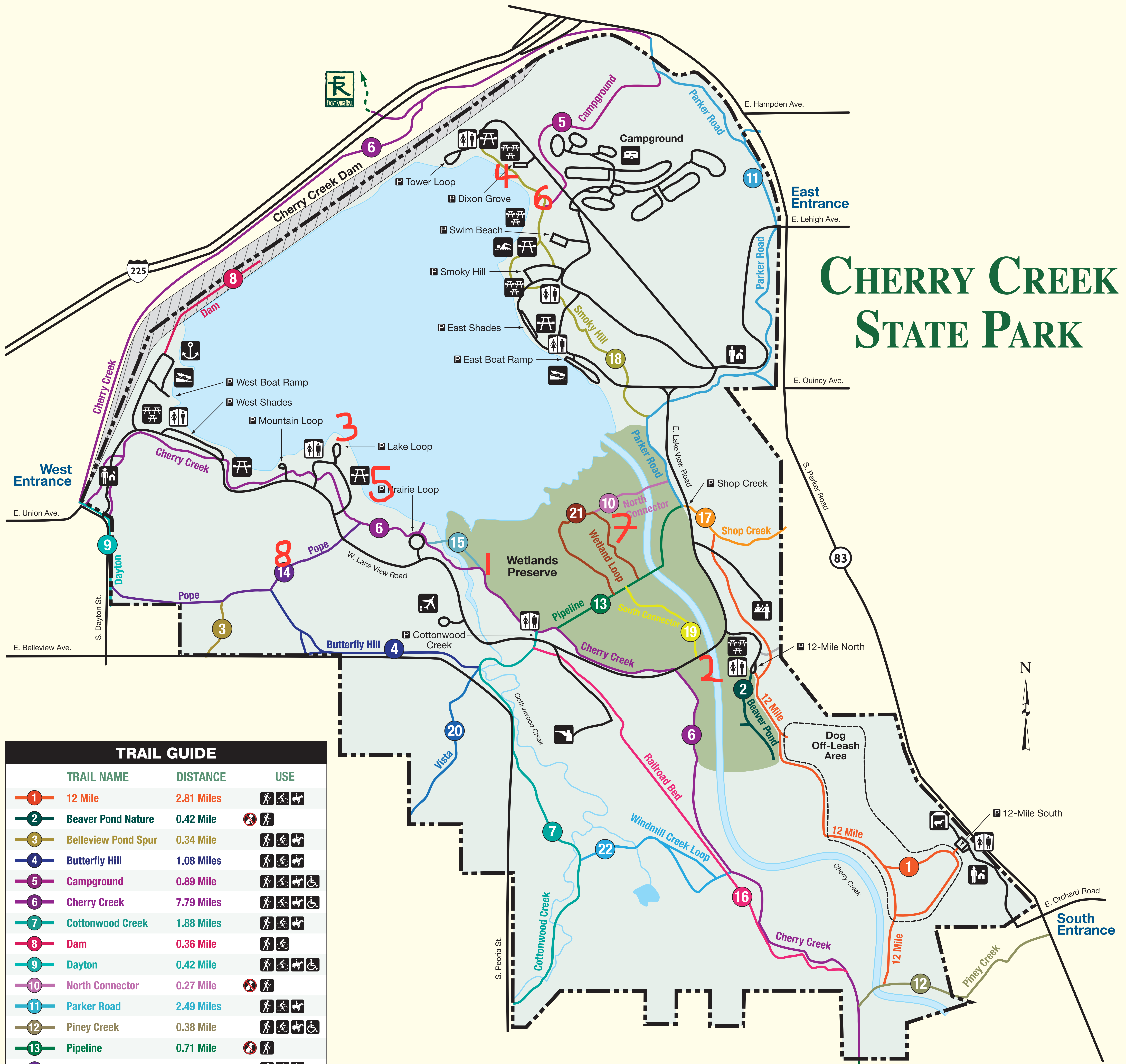


CHERRY CREEK STATE PARK



TRAIL GUIDE

TRAIL NAME	DISTANCE	USE
12 Mile	2.81 Miles	Hiking, Bicycling, Horseback Riding
Beaver Pond Nature	0.42 Mile	Hiking
Bellevue Pond Spur	0.34 Mile	Hiking, Bicycling, Horseback Riding
Butterfly Hill	1.08 Miles	Hiking, Bicycling, Horseback Riding
Campground	0.89 Mile	Hiking, Bicycling, Horseback Riding, Wheelchair Accessible
Cherry Creek	7.79 Miles	Hiking, Bicycling, Horseback Riding, Wheelchair Accessible
Cottonwood Creek	1.88 Miles	Hiking, Bicycling, Horseback Riding
Dam	0.36 Mile	Hiking, Bicycling
Dayton	0.42 Mile	Hiking, Bicycling, Horseback Riding, Wheelchair Accessible
North Connector	0.27 Mile	Hiking
Parker Road	2.49 Miles	Hiking, Bicycling, Horseback Riding
Piney Creek	0.38 Mile	Hiking, Bicycling, Horseback Riding, Wheelchair Accessible
Pipeline	0.71 Mile	Hiking
Pope	1.04 Miles	Hiking, Bicycling, Horseback Riding
Prairie Loop Nature	0.25 Mile	Hiking
Railroad Bed	2.11 Miles	Hiking, Bicycling, Horseback Riding
Shop Creek	0.47 Mile	Hiking, Bicycling, Horseback Riding, Wheelchair Accessible
Smoky Hill	1.65 Miles	Hiking, Bicycling, Horseback Riding
South Connector	0.44 Mile	Hiking
Vista	0.65 Mile	Hiking, Bicycling, Horseback Riding
Wetland Loop	1.22 Miles	Hiking
Windmill Creek Loop	0.37 Mile	Hiking, Bicycling, Horseback Riding

LEGEND

	Boat Ramp		Model Airfield		Swim Beach
	Campground		Parking		Boundary
	Entrance Station		Park Office		Front Range Trail
	Group Picnic Area		Picnic Area		Roads
	Horse Stable		Restroom		
	Marina		Shooting Center		

EMERGENCY: Call 911


Park Information:
Cherry Creek State Park Office
(303) 690-1166

Non-emergency:
Arapahoe County Sheriff's Office
(303) 795-4711

Cherry Creek State Park Photo Guide



1



2




3




4



5



6



7



8